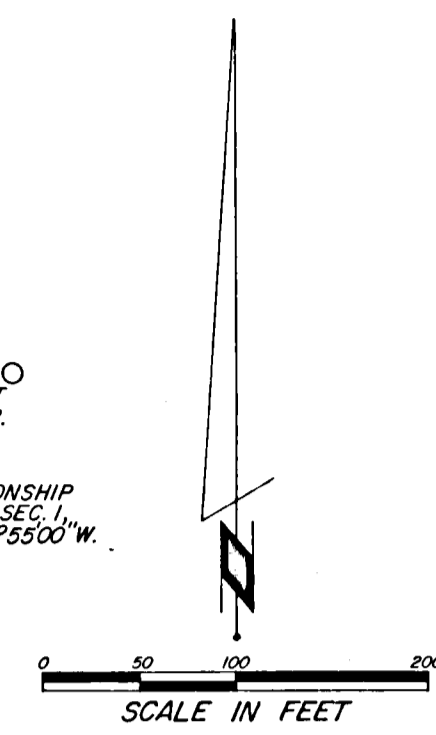


HERZOG SUBDIVISION

DODGE COUNTY, MINNESOTA

NOTE:
 ALL MONUMENTS SHOWN THUS: ○
 ARE 5/8" I.D. CAPPED PIPES SET
 WITH REGISTRATION NO. 11622.
 BASIS OF BEARING SYSTEM:
 ALL BEARINGS ARE IN RELATIONSHIP
 WITH THE SOUTH LINE S.W. 1/4 SEC. 1,
 WHICH IS ASSUMED TO BE S89°55'00"W.



Surveyors Certificate

I hereby certify that I have surveyed and platted the property described on this plat as HERZOG SUBDIVISION; that this is a correct representation of the survey; that all distances are correctly shown on the plat in feet and hundredths of a foot; that all monuments have been correctly placed in the ground as shown; that the outside boundary lines are correctly designated on the plat; and that there are no wet lands or public highways to be designated on said plat other than as shown thereon.

James E. Swanson
 James E. Swanson, R.L.S.
 Minnesota Registration Number 11622

State of Minnesota
 County of Olmsted

The surveyor's certificate was subscribed and sworn to before me, a Notary Public, this 20th day of June 1980.

Howard E. Hunt
 Notary Public, Olmsted County, Minnesota



My commission expires

State of Minnesota
 County of Dodge

I do hereby certify that the accompanying plat was duly approved by the Dodge County Board of Commissioners at a meeting held on the 15th day of MAY 1980. In testimony whereof I have signed my name and affixed the seal of said County this 7th day of July 1980.

Richard N. Waltow
 Dodge County Auditor

We, the members of the Dodge County Planning Advisory Commission, do hereby certify that we have examined the plat as shown, and find that it conforms to the provisions of the Subdivision Ordinance of Dodge County.

Commission Chairman

County Recorder **51315**
 Document Number

I hereby certify that this instrument was filed in the office of the County Recorder for record this 7th day of July 1980, at 3:00 o'clock P.m., and was duly recorded in Book A of Plats on page 185.

Carole J. Lurtan
 County Recorder
 Dodge County, Minnesota

I hereby certify that this plat has been checked and approved this 15th day of JULY 1980.

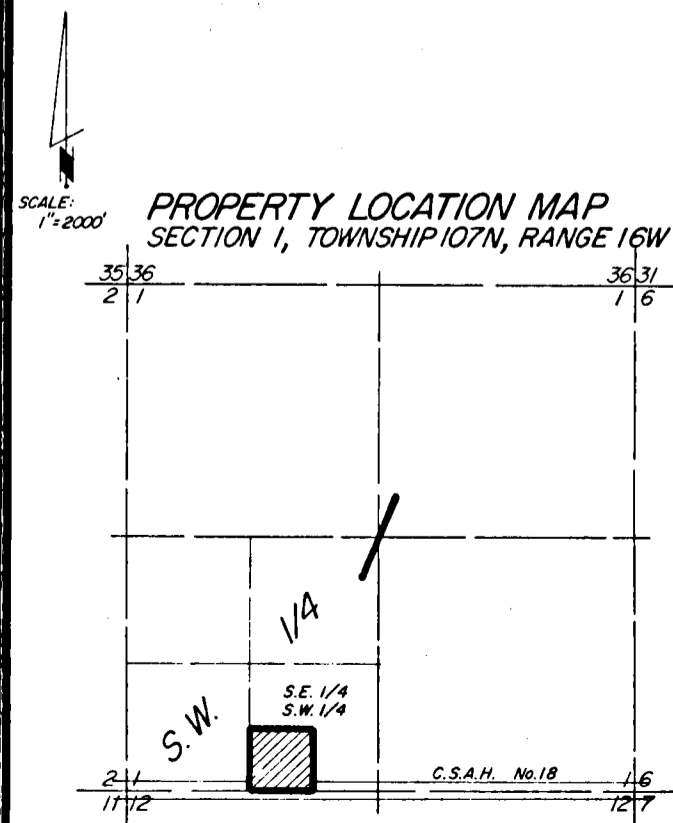
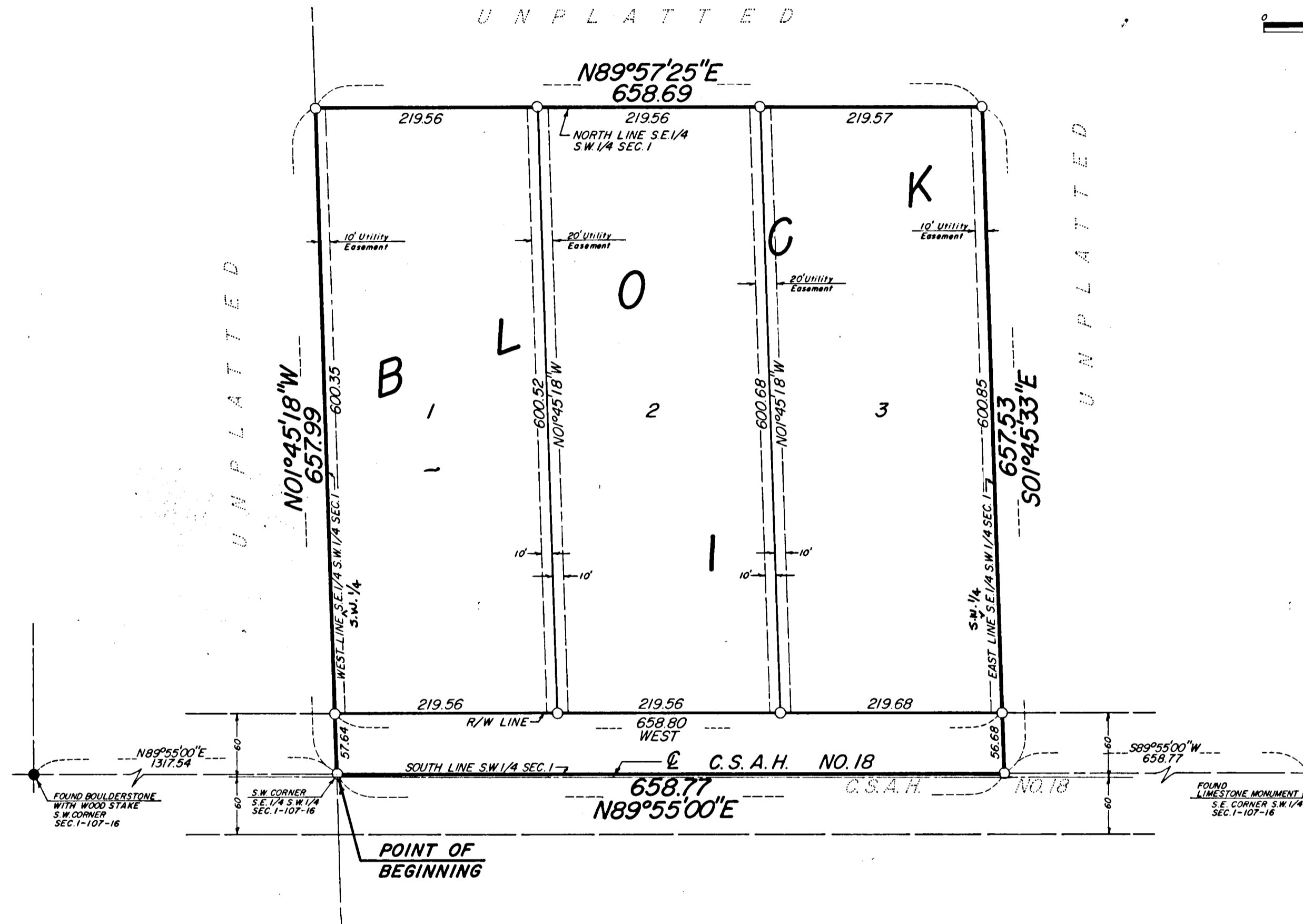
by *Ron Murphy*
 Ron Murphy, Dodge County Surveyor

No delinquent taxes due and transfer entered this 7th day of JULY 1980.

Richard N. Waltow
 County Auditor

Utility Easement Defined:

An unobstructed easement for the construction and maintenance of all necessary overhead, underground, or surface public utilities including rights to conduct drainage and trimming on said easement.



Owner's Dedication

KNOW ALL MEN BY THESE PRESENTS: That Roger H. Herzog and Irene E. Herzog, husband and wife, and Richard D. Wendt and Diane B. Wendt, husband and wife, tenants in common, owners and proprietors and Security State Bank, Hammond, Minnesota, a Minnesota corporation, mortgagee of the following described property situated in the County of Dodge, State of Minnesota to wit:

The Southwest Quarter of the Southeast Quarter of the Southwest Quarter (SW 1/4 SE 1/4 SW 1/4) of Section (1), Township One Hundred Seven (107) North of Range Sixteen (16) West in Dodge County, Minnesota.

have cause the same to be surveyed and platted as HERZOG SUBDIVISION and do hereby donate and dedicate to the public, for the public use forever the county road and grant the easements as shown on this plat.

In witness whereof said Roger H. Herzog and Irene E. Herzog, husband and wife, have caused these presents to be signed this 20th day of June 1980.

Roger H. Herzog *Irene E. Herzog*
 Roger H. Herzog Irene E. Herzog

State of Minnesota
 County of Olmsted

The foregoing instrument was acknowledged before me this 20th day of June 1980 by Roger H. Herzog and Irene E. Herzog, husband and wife.

Howard E. Hunt
 Notary Public



My commission expires

In witness whereof said Richard D. Wendt and Diane B. Wendt, husband and wife, have caused these presents to be signed this 25 day of JUNE 1980.

Richard D. Wendt *Diane B. Wendt*
 Richard D. Wendt Diane B. Wendt

State of Minnesota
 County of Olmsted

The foregoing instrument was acknowledged before me this 25 day of JUNE 1980 by Richard D. Wendt and Diane B. Wendt, husband and wife.

Keith Handrick
 Notary Public

My commission expires 4-24-82

Security State Bank, Hammond, Minnesota

In witness whereof said Security State Bank has caused these presents to be signed by its proper officers this 26 day of JUNE 1980.

A.S. Funk *Thyra Schultz*
 A.S. Funk, President Thyra Schultz, Cashier

State of Minnesota
 County of Wabasha

The foregoing instrument was acknowledged before me this 26 day of JUNE 1980, by A.S. Funk its President and Thyra Schultz its Cashier, officers of Security State Bank, Hammond, Minnesota on behalf of the corporation.

Bruce A. Schumacher
 Notary Public, Wabasha County, Minnesota

PREPARED BY:
 MCGHIE & BETTS, INC.
 CONSULTING ENGINEERS
 LAND SURVEYORS
 ROCHESTER, MINNESOTA

My commission expires 12/21/83

OFFICIAL PLAT