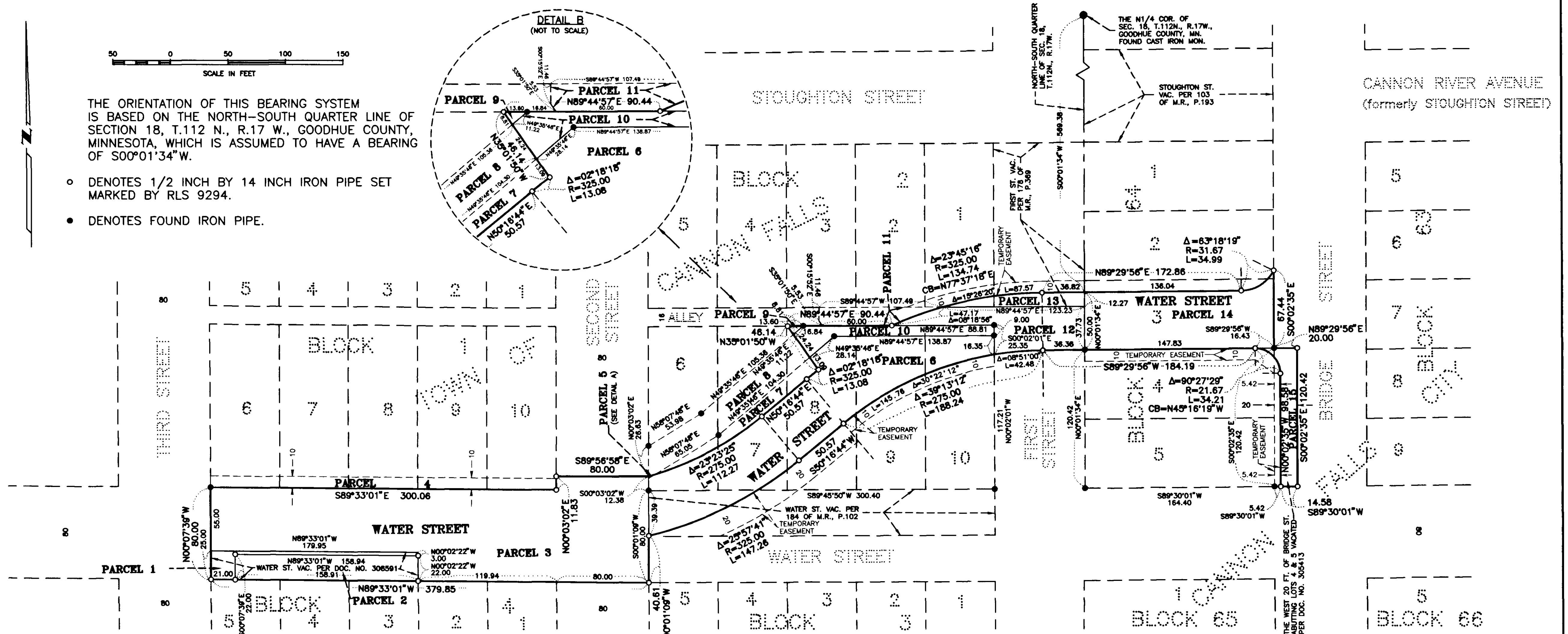


CITY OF CANNON FALLS RIGHT OF WAY MAP NO. 2

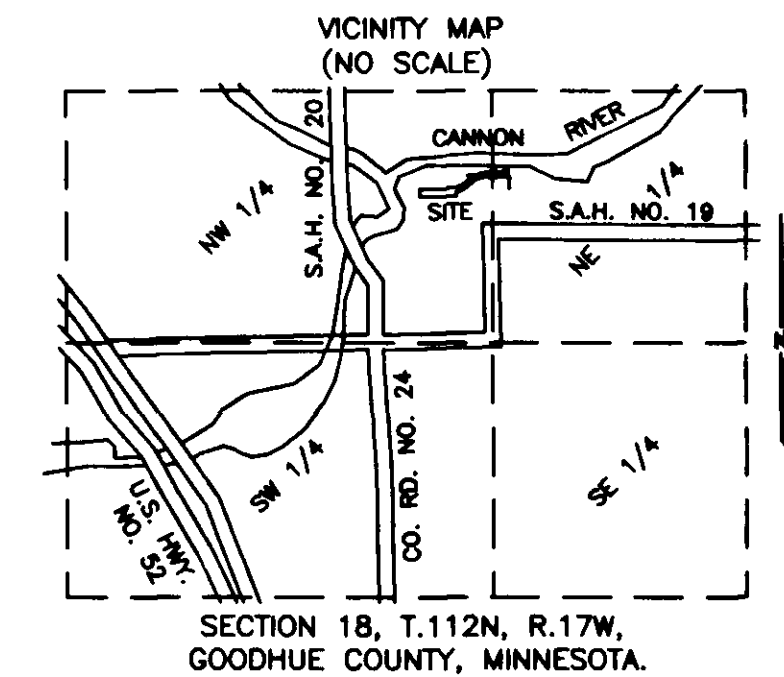
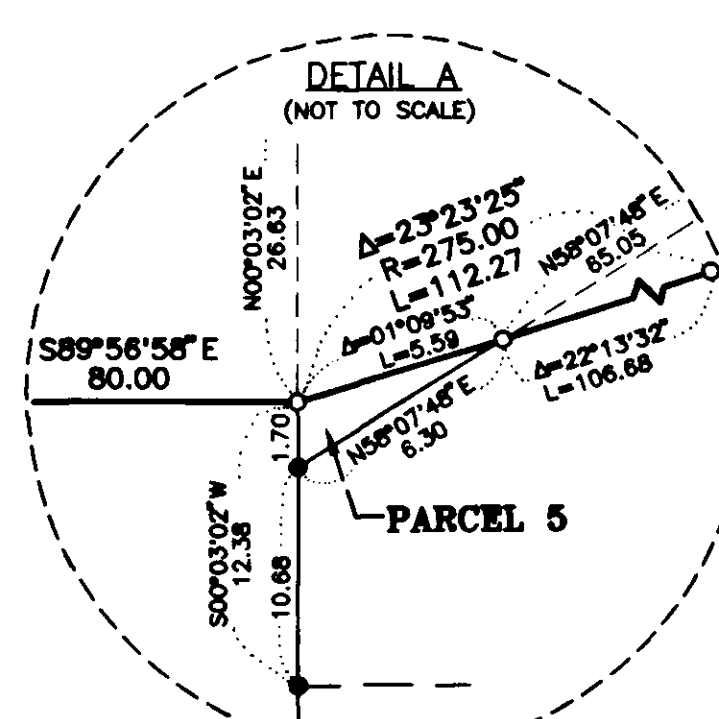


THE ORIENTATION OF THIS BEARING SYSTEM IS BASED ON THE NORTH-SOUTH QUARTER LINE OF SECTION 18, T.112 N., R.17 W., GOODHUE COUNTY, MINNESOTA, WHICH IS ASSUMED TO HAVE A BEARING OF S00°01'34"W.

- DENOTES 1/2 INCH BY 14 INCH IRON PIPE SET MARKED BY RLS 9294.
- DENOTES FOUND IRON PIPE.



PARCEL	OWNER	DOCUMENT NO.	PERMANENT ROAD, UTILITY AND DRAINAGE PARCEL	TEMPORARY EASEMENT TO EXPIRE ON 12/31/98
1	DENNIS D. DUNKER	299957 (STREET VACATED PER DOC. NO. 306591)	1002 SQ. FT.	
2	DENNIS D. DUNKER	299957 (STREET VACATED PER DOC. NO. 306591)	3496 SQ. FT.	
3	CITY OF CANNON FALLS	DEDICATED ON THE PLAT OF TOWN OF CANNON FALLS	26865 SQ. FT.	
4	THEODORE J. ARNISON, JR.	I-12 OF DEEDS, P. 432		3001 SQ. FT.
5	CITY OF CANNON FALLS	Z-12 OF DEEDS, P. 400	4 SQ. FT.	
6	THEODORE J. ARNISON, JR. & RUTH E. ARNISON	T-12 OF DEEDS, P. 409 (ST. VAC. PER 184 OF M.R., P.102)	15558 SQ. FT.	4846 SQ. FT.
7	THEODORE J. ARNISON, JR. & RUTH E. ARNISON	T-12 OF DEEDS, P. 409		1596 SQ. FT.
8	CITY OF CANNON FALLS	Z-12 OF DEEDS, P. 400		4032 SQ. FT.
9	THEODORE J. ARNISON, JR. & RUTH E. ARNISON	T-12 OF DEEDS, P. 409	49 SQ. FT.	
10	CITY OF CANNON FALLS	Z-12 OF DEEDS, P. 400	1845 SQ. FT.	
11	CITY OF CANNON FALLS	DEDICATED ON THE PLAT OF TOWN OF CANNON FALLS		1331 SQ. FT.
12	CITY OF CANNON FALLS	DEDICATED ON THE PLAT OF TOWN OF CANNON FALLS	4122 SQ. FT.	
13	DANNA J. HUSBY, LINDA J. ANDERSON, SUSANN M. TOPP & MARTHA L. MCCUSKER - FEE OWNERS. LEROY MCCUSKER & MARTHA L. MCCUSKER - CONTRACT FOR DEED VENDORS (ST. VACATED PER 178 OF M.R., P.369)	398292, 398293, 398294, & 398295 (FEE OWNERS) 387148 (CONTRACT FOR DEED)	1143 SQ. FT.	1418 SQ. FT.
14	CITY OF CANNON FALLS	O-9 OF DEEDS, P. 628, & Y-9 OF DEEDS, P. 108	8351 SQ. FT.	
15	BERNARD GIEFER, aka BERNARD T. GIEFER & KATHERINE GIEFER, aka KATHERINE L. GIEFER	359653 (STREET VACATED PER DOC. NO. 305413)	1859 SQ. FT.	2289 SQ. FT.



KNOW ALL MEN BY THESE PRESENTS: That the City of Cannon Falls, a Municipal corporation, organized under the laws of the State of Minnesota, per Minnesota State Statutes 505.1793, has caused the right of way of Water Street to be mapped as its transgresses over and across the following described lands situated in the County of Goodhue, State of Minnesota, to wit:

Lots 6, 7, 8, 9 and 10, Block 1 and Lots 1, 2, 3, 6, 7, 8, 9 and 10, Block 2, and that part of vacated Water Street and First Street, all in TOWN OF CANNON FALLS and Lots 2, 3, 4 and 5, Block 64 and that part of vacated Bridge Street, all in CANNON FALLS CITY, on file and of record in the office of the County Recorder, Goodhue County, Minnesota.

The City Council of the City of Cannon Falls, Minnesota, pursuant to City Resolution No. 1245 dated Aug 7, 1997, is hereby designating the right of way of Water Street as indicated on CITY OF CANNON FALLS RIGHT OF WAY MAP NO. 2.

Ronald Anderson
Mayor, City of Cannon Falls, Goodhue County, Minnesota

I hereby certify that this map is a true and correct representation of the boundaries of Water Street and that all distances are correctly shown in feet and hundredths of a foot.

John F. Dwyer
John F. Dwyer, Minnesota Licensed Land Surveyor No. 9294

STATE OF MINNESOTA
COUNTY OF DAKOTA
The foregoing Surveyor's Certificate was acknowledged before me this 3rd day of July, 1997 by John F. Dwyer, Land Surveyor.

Yvonne A. Baker
YVONNE A. BAKER
NOTARY PUBLIC, MINNESOTA
My Comm. Expires Jan 31, 2000
My Commission expires Jan 31, 2000

I hereby certify that this instrument was filed in the office of the County recorder for record on this 27th day of August, 1997, at 3:30 o'clock P. M., as Document Number 1997-14, File Number 2504.

Craig J. Anderson
County Recorder, Goodhue County, Minnesota