



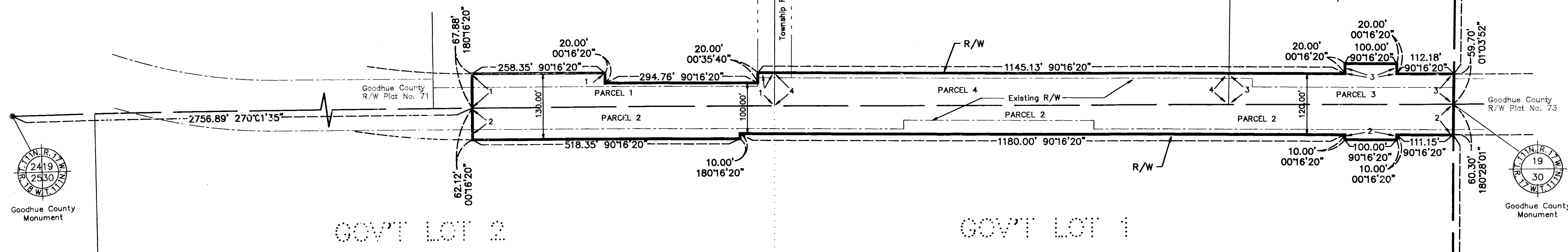
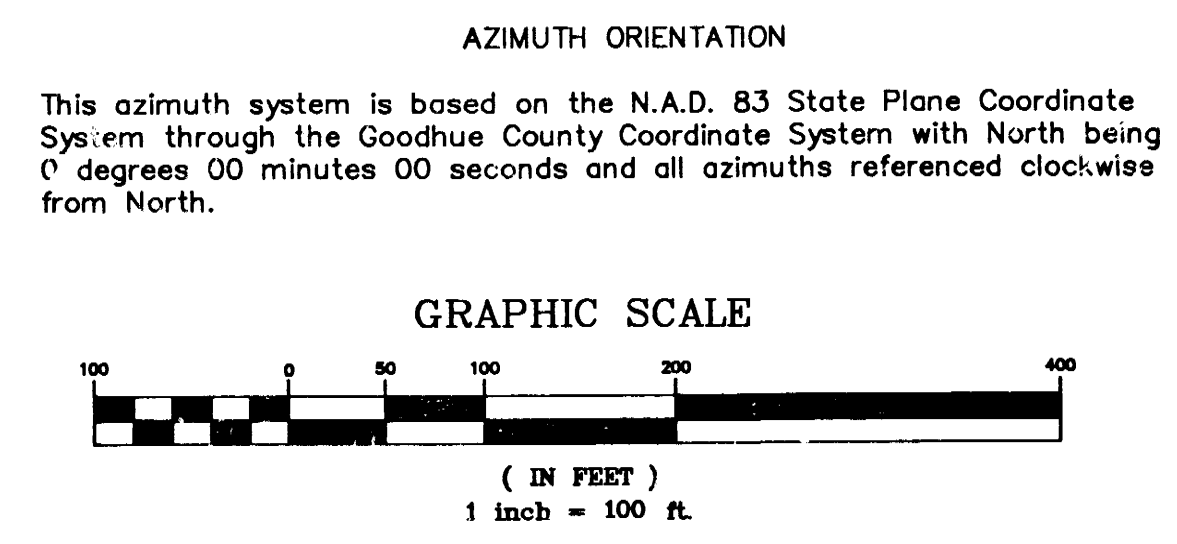
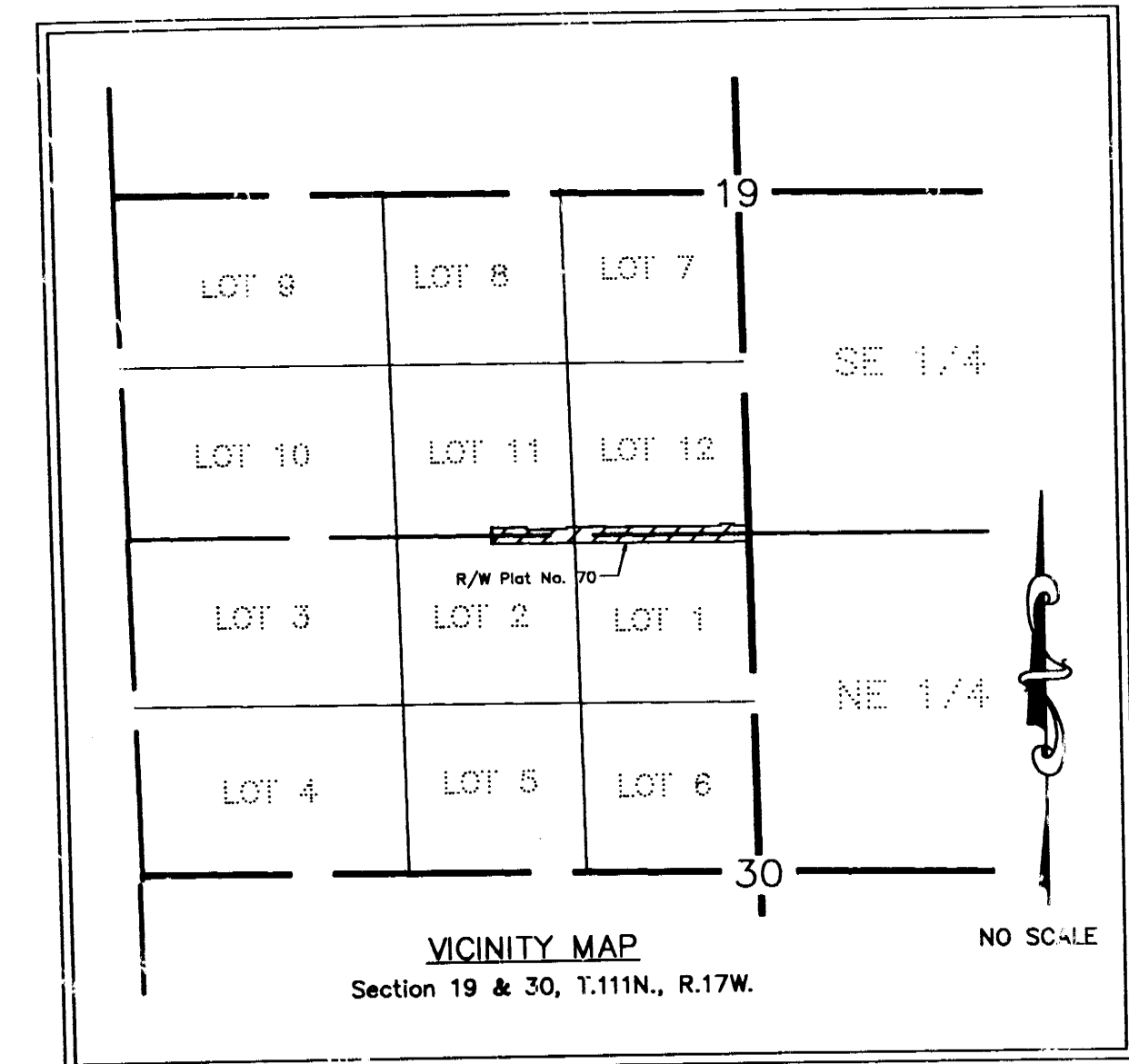


# GOODHUE COUNTY RIGHT OF WAY PLAT NO. 72

## County Road No. 9



THE GOODHUE COUNTY BOARD OF COMMISSIONERS IS HEREBY DESIGNATING THE DEFINITE LOCATION OF COUNTY ROAD NO. 9 BETWEEN THE WEST LINE OF GOVERNMENT LOT 11 AND EAST LINE OF GOVERNMENT LOT 12 OF SAID SOUTHWEST QUARTER OF SECTION 19, TOWNSHIP 111 NORTH, RANGE 17 WEST.

PORTION OF SAID HIGHWAY AS SHOWN ON THIS PLAT JOINTLY PREPARED BY THE COUNTY HIGHWAY DEPARTMENT AND THE COUNTY SURVEYOR OF GOODHUE COUNTY, IS HEREBY CERTIFIED AS THE OFFICIAL PLAT PURSUANT TO MINNESOTA STATUTES CHAPTER 160.085.


I hereby certify that the highway location and right of way is correctly designated on this plat.

Certified by Gregory Stalman Registration No. 18484 Date 3/22/98  
County Engineer

I hereby certify that this plat was prepared by me or under my direct supervision and that I am a duly Licensed Land Surveyor under the laws of the State of Minnesota, that this plat meets the requirements of Minnesota Statutes Chapter 160.085, that all measurements are correctly shown on this plat, and that the proposed right of way boundary lines are correctly designated on this plat.

Certified by Jeffrey L. Jones License No. 13144 Date 3/22/98  
County Surveyor

RIGHT OF WAY IN SECTION 19 AND 30, T111N, R17W					
PARCEL	OWNER	LOCATION	EXIST. HIGHWAY R/W acres (more or less)	NEW HIGHWAY R/W acres (more or less) exclud. exist. R/W	PERMANENT R/W INTEREST
1	ALLAN J. OLSON AND LAURIE M. OLSON, AS JOINT TENANTS	GOV'T LOT 11, SEC 19	0.55	0.21	FEE
2	HERNKE'S INC.	GOV'T LOTS 1 & 2, SEC 30	1.87	0.73	FEE
3	JAMES V. HERNKE AND DEBRA A. HERNKE, HUSBAND AND WIFE, AS JOINT TENANTS	PT. GOV'T LOT 12, SEC 19	0.36	0.30	FEE
4	HERNKE'S INCORPORATED	PT. GOV'T LOT 12, SEC 19	1.09	0.19	FEE



Document No. **361058**

I hereby certify that this instrument was filed in the office of the County Recorder for record this 23rd day of MARCH, 1998, at 8:00 o'clock A..M., and was duly recorded in the Goodhue County Records as file number 29A.

Craig A. Anderson  
County Recorder Deputy