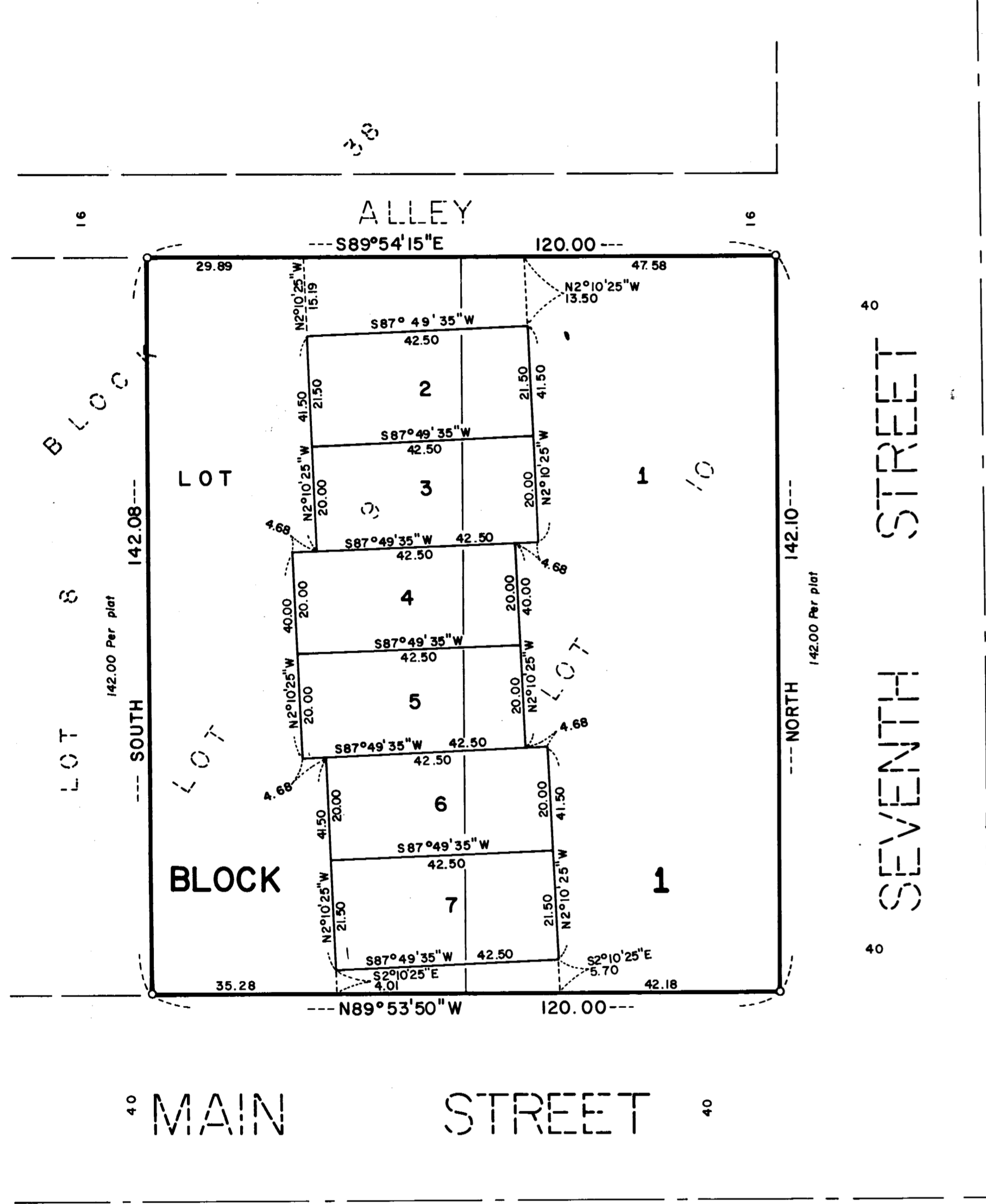
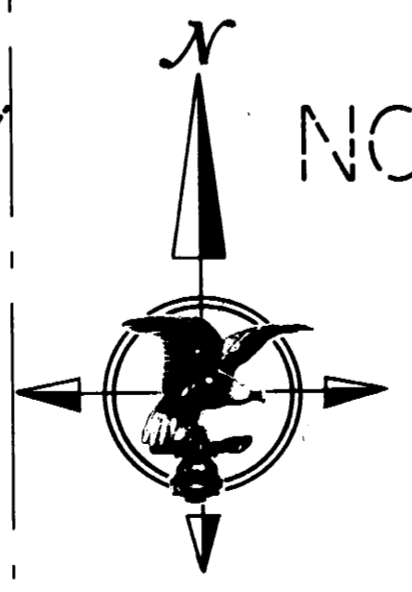


CANNON TOWNHOUSES



o Denotes Iron pipe having a plastic cap bearing Minnesota Registration No. 5065
Bearings shown are based on assumed datum



SCALE: 1 inch = 20 feet

KNOW ALL MEN BY THESE PRESENTS: That Cannon Realty, Inc., a Minnesota corporation, owner and proprietor and Security State Bank in Cannon Falls, a Minnesota corporation, mortgagee, of the following described property, to wit:
Lots 9 and 10, Block 38 of the original plat of CANNON FALLS, according to the recorded plat thereof on file in the office of the Register of Deeds, Goodhue County, Minnesota.
Have caused the same to be surveyed and platted as CANNON TOWNHOUSES.
In witness thereof Cannon Realty, Inc., a Minnesota corporation, has caused these presents to be signed by its proper officers and its corporate seal to be hereunto affixed this 15 day of October A.D., 1975.
And Security State Bank in Cannon Falls, a Minnesota corporation, has caused these presents to be signed by its proper officers and its corporate seal to be hereunto affixed this 15 day of October A.D., 1975.

SIGNED: CANNON REALTY, INC.
Eugene L. Flom its President
Eugene L. Flom its Secretary-Treasurer
SECURITY STATE BANK IN CANNON FALLS
Cynthia Hianoli its Cashier

STATE OF MINNESOTA
COUNTY OF Goodhue
The foregoing instrument was acknowledged before me this 15th day of October, 1975, by Eugene L. Flom its President and Eugene L. Flom its Secy-Treas. of Cannon Realty, Inc., a Minnesota corporation, on behalf of said corporation.

Merle S. Olson (Merle S. Olson)
Notary Public, Goodhue County, Minnesota
My Commission Expires 8-14-1976

STATE OF MINNESOTA
COUNTY OF Goodhue
The foregoing instrument was acknowledged before me this 15 day of October, 1975, by D Fay Case its President and Cynthia Hianoli its Cashier of Security State Bank in Cannon Falls, a Minnesota corporation, on behalf of said corporation.

Merle S. Olson (Merle S. Olson)
Notary Public, Goodhue County, Minnesota
My Commission Expires 8-14-1976

I hereby certify that I have surveyed and platted the property described on this plat as CANNON TOWNHOUSES; that this plat is a correct representation of said survey; that all distances are correctly shown on said plat in feet and decimals of a foot; that all monuments have been correctly placed in the ground as shown on said plat; that the outside boundary lines are correctly designated on said plat, and there are no wet lands or public highways to be designated on said plat.

Harry S. Johnson
Harry S. Johnson, Land Surveyor
Minn. Reg. No. 5065

STATE OF MINNESOTA
COUNTY OF Goodhue
The foregoing instrument was acknowledged before me this 24 day of October A.D., 1975, by Harry S. Johnson, Land Surveyor.

W. G. Miller
Notary Public, Goodhue County, Minnesota
My Commission Expires 8-14-1976

This plat of CANNON TOWNHOUSES was approved and accepted by the City Council of the City of Cannon Falls, Minnesota, at a regular meeting thereof held this 18 day of Sept., 1975.

CITY COUNCIL OF CANNON FALLS, MINNESOTA
W. C. Baird Mayor
Dallas Larson Dallas-Larson, City Clerk

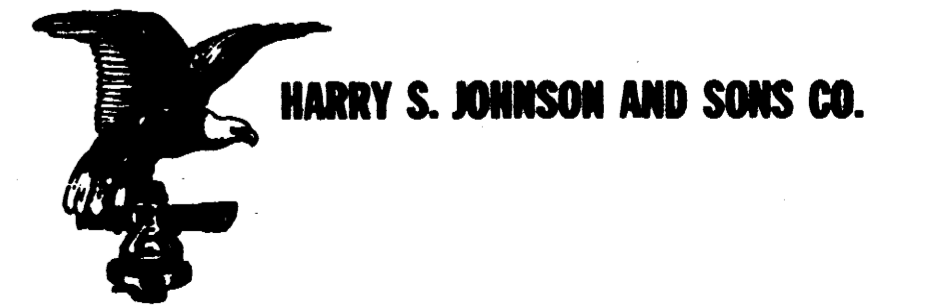
I hereby certify that all delinquent taxes or tax certificates are paid or assigned and transfer entered this 23 day of October, 1975.

By: R. L. Tanner R.L. Tanner, Auditor, Goodhue County, Minnesota

I hereby certify that I have reviewed this plat and found it to be in compliance with the surveying requirements of Chapter 505, Minnesota Statutes.
By: Harry S. Johnson
County Surveyor for Goodhue County, Minnesota
Document Number 245072

I hereby certify that the within instrument was filed in this office for record this 24 day of October, 1975 at 10:55 clock A.M., and was duly recorded in Book 7 of plats on page 14, File No. 149A.

By: Craig A. Anderson Register of Deeds, Goodhue County, Minnesota



OFFICIAL PLAT