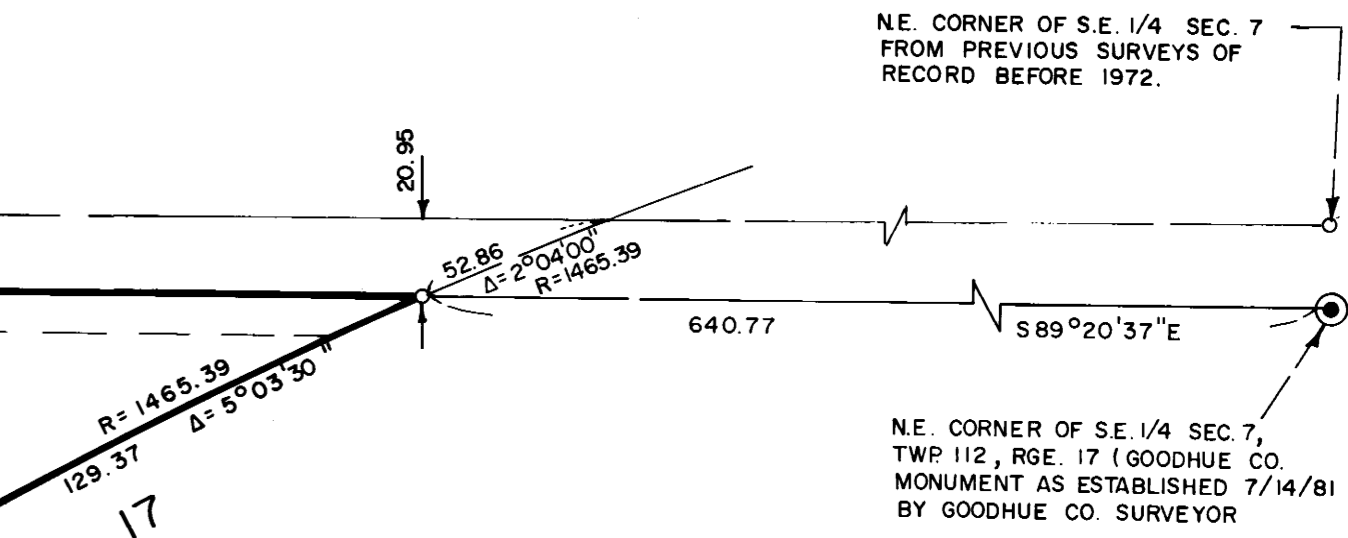
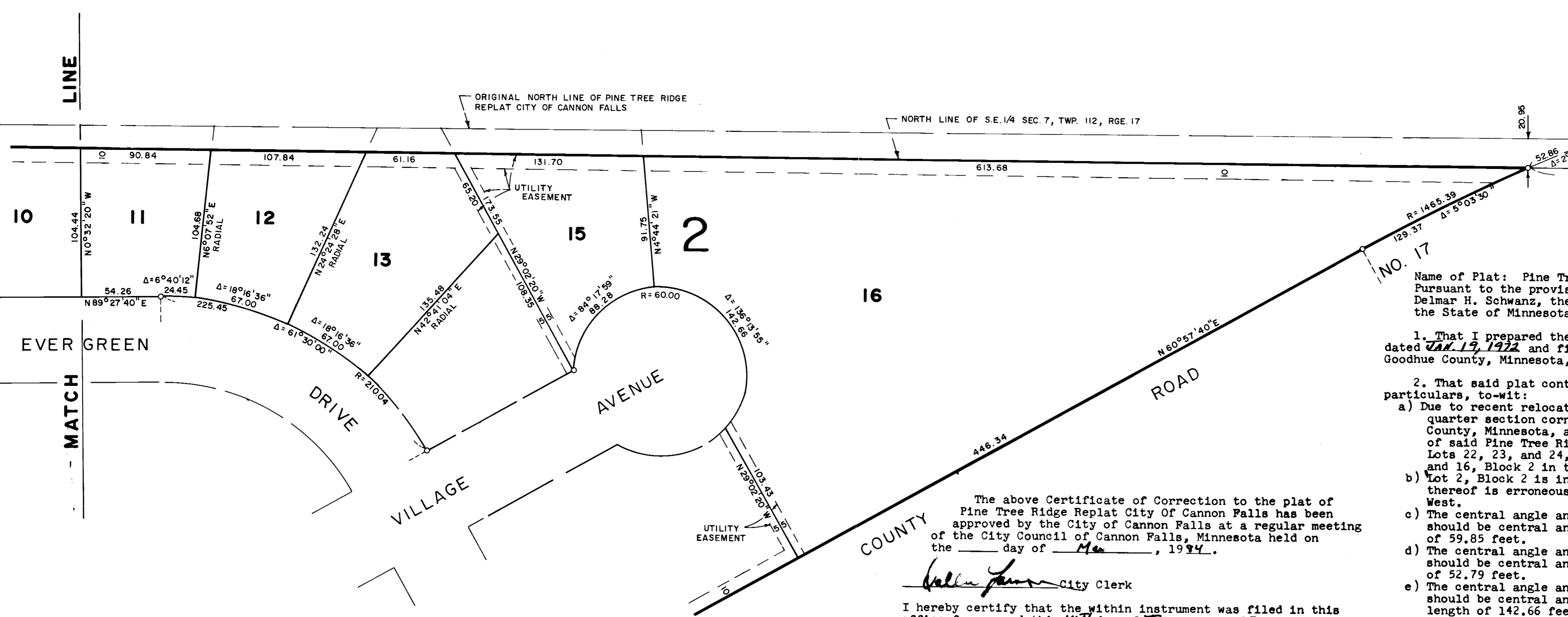
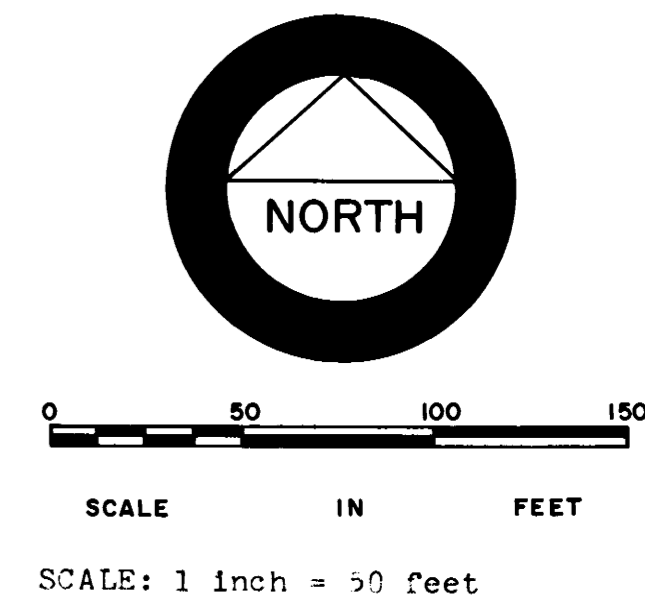
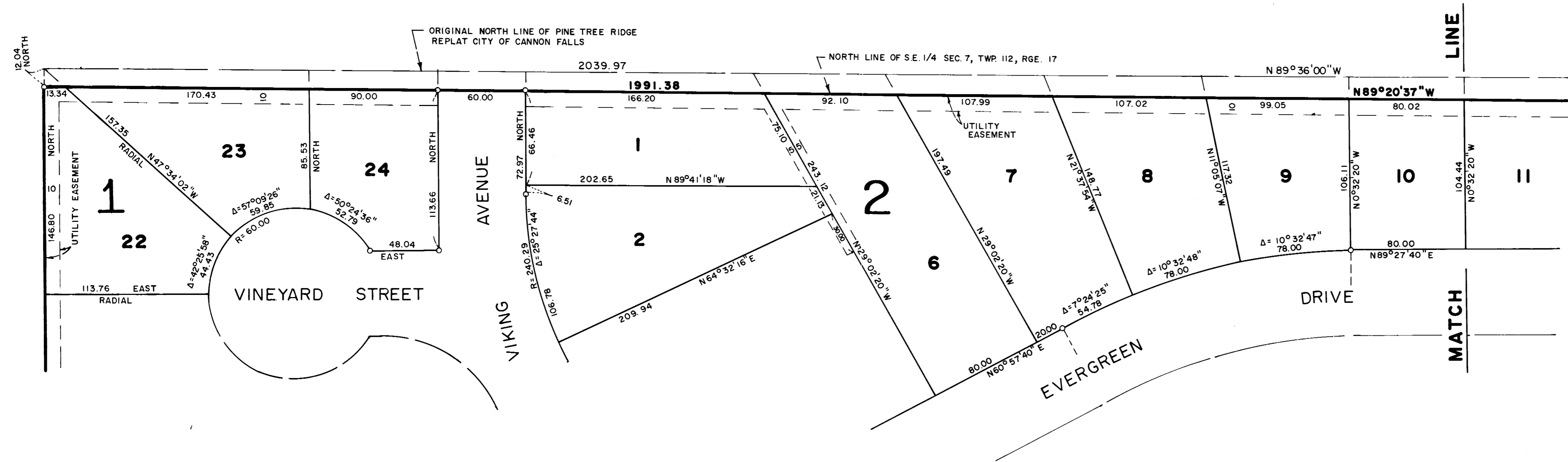


PLAT CORRECTION OF - PINE TREE RIDGE REPLAT CITY OF CANNON FALLS



Name of Plat: Pine Tree Ridge Replat City Of Cannon Falls
 Pursuant to the provisions of Chapter 505.174 Laws of Minnesota, 1957
 Delmar H. Schwanz, the undersigned, a Registered Land Surveyor in and for
 the State of Minnesota, declares as follows:

- That I prepared the plat of Pine Tree Ridge Replat City Of Cannon Falls dated Jan. 19, 1972 and filed on Jan. 27, 1972 in the office of County Recorder, Goodhue County, Minnesota, in Book 6 of plats, page 10, File No. 123A.
- That said plat contains errors, omissions, or defects in the following particulars, to-wit:
 - Due to recent relocation of the east quarter section corner and the west quarter section corner of Section 7, Township 112, Range 17, Goodhue County, Minnesota, and subsequent relocation southerly of the north line of said Pine Tree Ridge Replat City Of Cannon Falls, thereby affecting Lots 22, 23, and 24, Block 1, and Lots 1, 6, 7, 8, 9, 10, 11, 12, 13, 15, and 16, Block 2 in the manner shown on this drawing.
 - Lot 2, Block 2 is included as the bearing of "East" on the north line thereof is erroneous and should be North 89 degrees 41 minutes 18 seconds West.
 - The central angle and arc length of Lot 23, Block 1 are erroneous and should be central angle of 57 degrees 09 minutes 26 seconds and arc length of 59.85 feet.
 - The central angle and arc length of Lot 24, Block 1 are erroneous and should be central angle of 50 degrees 24 minutes 36 seconds and arc length of 52.79 feet.
 - The central angle and arc length of Lot 16, Block 2 are erroneous and should be central angle of 136 degrees 13 minutes 55 seconds and arc length of 142.66 feet.

That said plat is hereby corrected in the following particulars, to-wit: As shown on this drawing.

Delmar H. Schwanz
 Delmar H. Schwanz
 Registered Land Surveyor
 No. 8625
 State of Minnesota

The above Certificate of Correction to the plat of Pine Tree Ridge Replat City Of Cannon Falls has been approved by the City of Cannon Falls at a regular meeting of the City Council of Cannon Falls, Minnesota held on the 14th day of May, 1974.

Valerie Johnson City Clerk

I hereby certify that the within instrument was filed in this office for record this 14th day of June, 1974 at 8:00 A.M., and was duly recorded as document number 201133, file number 1706 by Cozy Anderson County Recorder, Goodhue County, Minnesota.

DELMAR H. SCHWANZ
 LAND SURVEYORS, INC.

ORIGINAL