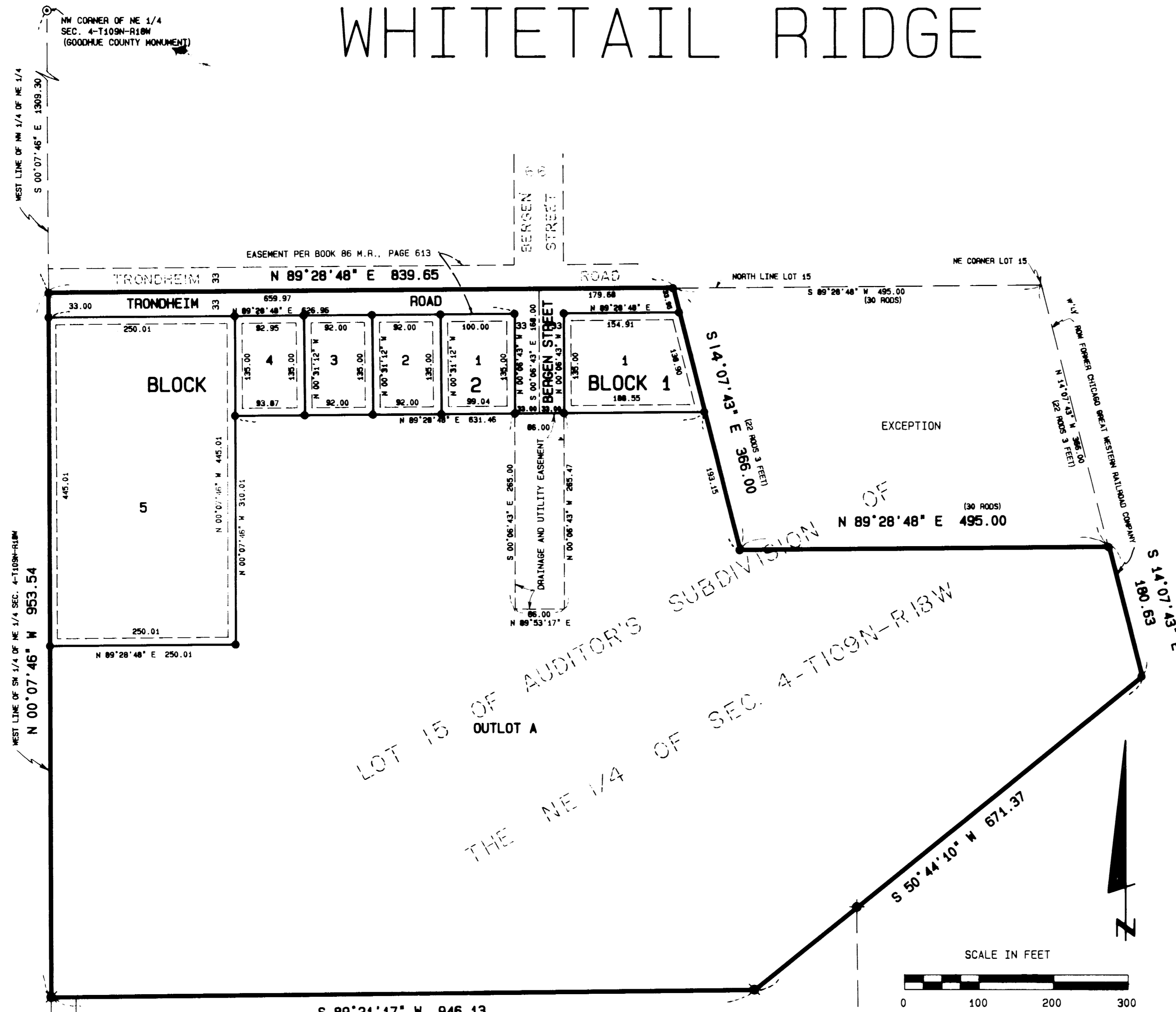
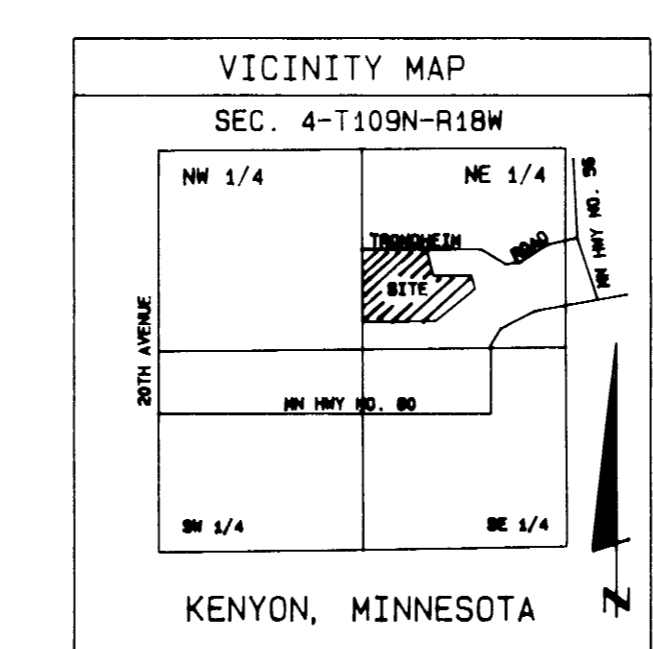
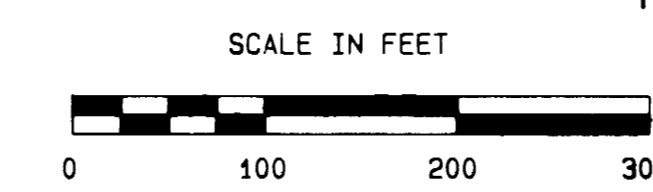
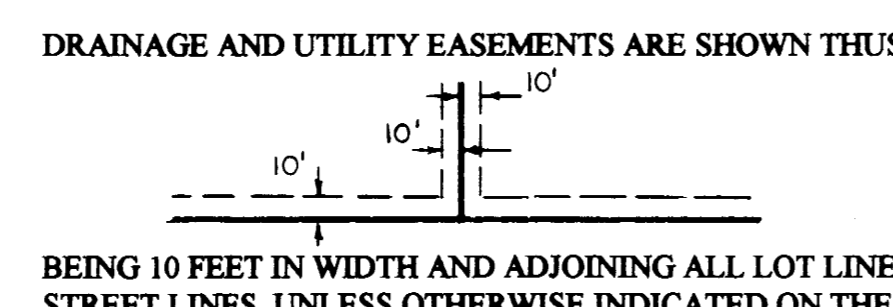


# WHITETAIL RIDGE



LOT 15 OF AUDITOR'S SUBDIVISION OF THE NE 1/4 OF SEC. 4-T109N-R13W

- DENOTES 1/2" X 14" IRON MONUMENT SET AND MARKED WITH MINNESOTA LICENSE NO. 22044
  - ⊗ DENOTES 1/2" IRON MONUMENT FOUND
- THE WEST LINE OF THE NW 1/4 OF THE NE 1/4 IS ASSUMED TO HAVE A BEARING OF N 00°07'46" W



RAPP LAND SURVEYING  
45967 HWY 56 BLVD  
KENYON, MN 55946  
507-789-5366  
FAX 507-789-6045

KNOW ALL MEN BY THESE PRESENTS: That CFD Partnership LLP, a Minnesota limited liability partnership, fee owner, and First National Bank of Chaska, a United States corporation, mortgagee of the following described property situated in the County of Goodhue and State of Minnesota to wit:

Lot 15 of Auditor's Subdivision of the Northeast Quarter, Section 4, Township 109, Range 18. EXCEPT the following described property: Beginning at the Northeast Corner of Lot 15 of Auditor's Subdivision of the Northeast Quarter of Section 4, Township 109, Range 18, where said lot intersects with the right-of-way of the Chicago Great Western Railroad Company, running thence West 30 rods, thence in a straight line in a southeasterly direction and parallel with said right-of-way a distance of 22 rods and 3 feet, thence directly East a distance of 30 rods to said right-of-way of the Chicago Great Western Railroad Company, thence in a northwesterly direction along said right-of-way a distance of 22 rods and 3 feet to the place of beginning.

Have caused the same to be surveyed and platted as WHITETAIL RIDGE and do hereby donate and dedicate to the public use forever the street and road, and also dedicate to the public use forever the easements as shown on this plat for drainage and utility purposes only.

In witness whereof said CFD Partnership LLP, a Minnesota limited liability partnership, has caused these presents to be signed by its proper officers this 29 day of SEPTEMBER, 2000.

CFD PARTNERSHIP LLP

By: Kevin D. Burse its Partner By: Mace M. McMurt its Partner


In witness whereof said First National Bank of Chaska, a United States corporation, has caused these presents to be signed by its proper officers this 29 day of September, 2000.

FIRST NATIONAL BANK OF CHASKA

By: [Signature] its President Shakpa or by: Cheryl L. Klahr Personal Banker

STATE OF MINNESOTA  
COUNTY OF Goodhue

The foregoing instrument was acknowledged before me this 29<sup>th</sup> day of Sept., 2000, by Kevin D. Burse and Mace M. McMurt of CFD Partnership LLP, a Minnesota limited liability partnership, on behalf of the partnership.



Cheryl L. Klahr  
Notary Public, Goodhue County, Minnesota  
My Commission expires 1-31-2005

STATE OF MINNESOTA  
COUNTY OF Scott

The foregoing instrument was acknowledged before me this 29 day of September, 2000, by William A. Traylor and Chris A. Sarvas of First National Bank of Chaska, a United States corporation, on behalf of the corporation.




Mary E. Monnens  
Notary Public, Scott County, Minnesota  
My Commission expires 1-3-05

I hereby certify that I have surveyed and platted the property described on this plat as WHITETAIL RIDGE, that this plat is a correct representation of the survey, that all distances are correctly shown on said plat in feet and hundredths of a foot, that all monuments have been correctly placed in the ground as shown, that all outside boundary lines are correctly designated on the plat, and that there are no wet lands, as defined in Minnesota Statutes 505.02, Subd. 1, or public highways to be designated on said plat, other than as shown.

David G. Rapp  
David G. Rapp, Land Surveyor  
Minnesota License Number 22044

STATE OF MINNESOTA  
COUNTY OF GOODHUE

The foregoing Surveyor's Certificate was acknowledged before me this 29<sup>th</sup> day of Sept., 2000, by David G. Rapp, Land Surveyor.



Cheryl L. Klahr  
Notary Public, Goodhue County, Minnesota  
My Commission expires 1-31-2005

Pursuant to Chapter 389.09, laws of Minnesota, and Goodhue County Ordinance No. 2-78, this plat has been approved this 4<sup>th</sup> day of October, 2000.

Lisa M. Skipton  
Lisa M. Skipton  
Goodhue County Surveyor

Approved by the Planning Commission of Kenyon, Minnesota, this 2 day of October, 2000

Signed Judy Pavuk Chair Signed Marlene Denschield Secretary

Approved by the City Council of Kenyon, Minnesota, this 2nd day of October, 2000

Signed Shawn E. Skulason Mayor Signed Larry J. Berg City Administrator

I hereby certify the taxes payable in the year 2000 on the land herein described have been paid, there are no delinquent taxes and transfer has been entered this 6<sup>th</sup> day of October, 2000.

J. C. Cole  
Goodhue County Auditor/Treasurer  
By: [Signature] Deputy  
Date 10/16/00

I hereby certify that the within instrument was filed in this office for record this 6<sup>th</sup> day of October, 2000, at 1:00 o'clock A.M. and was duly recorded as document number 445180, file number 278A.

Linda K. Tuttle by [Signature]  
Linda K. Tuttle, Goodhue County Recorder