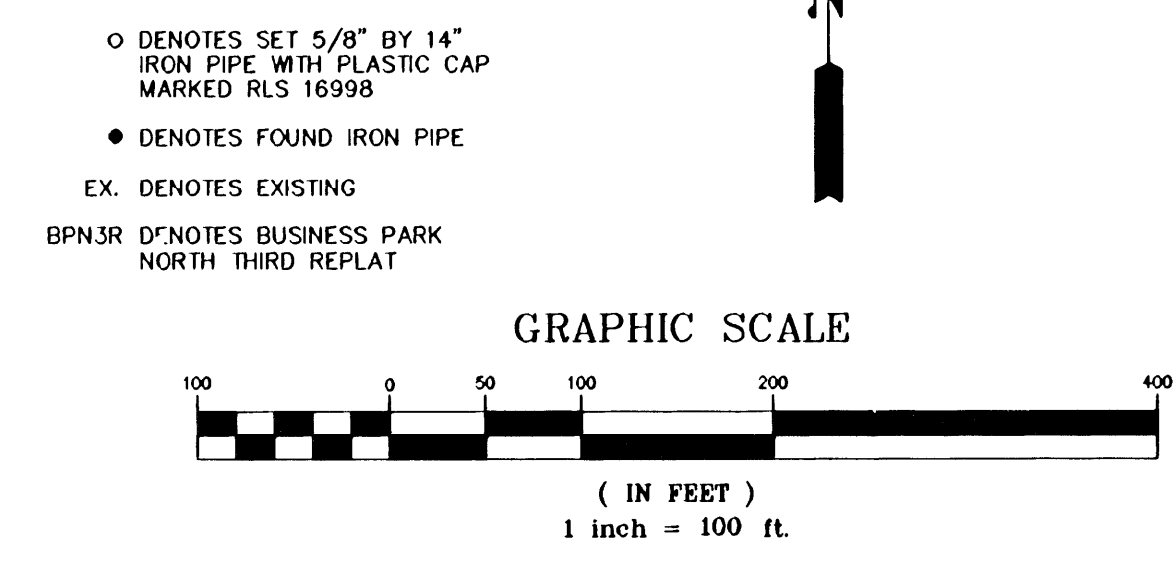
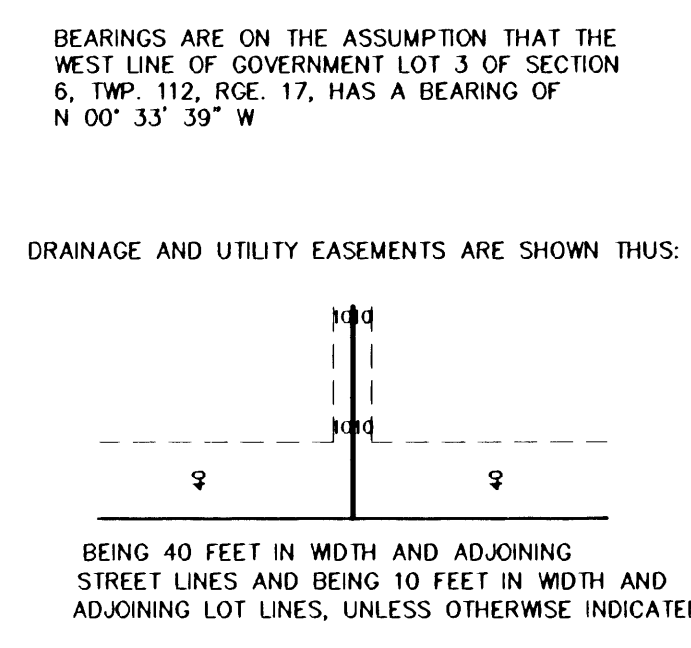
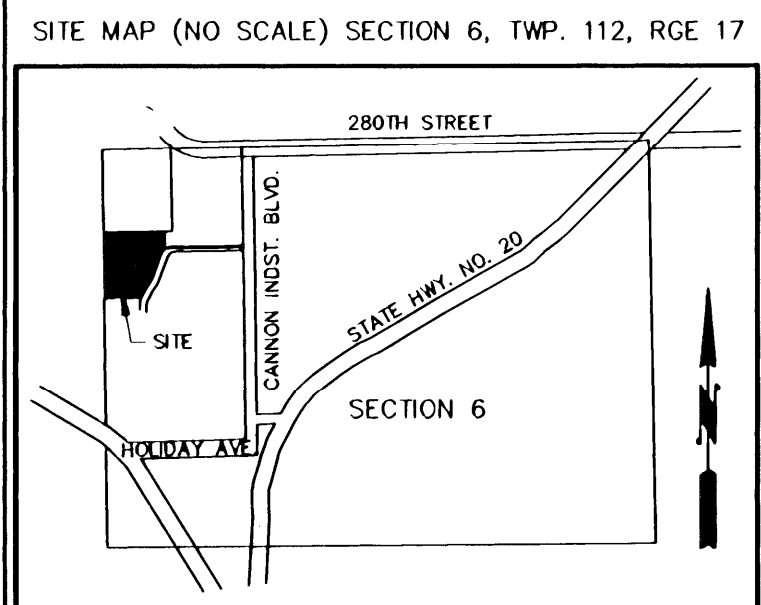
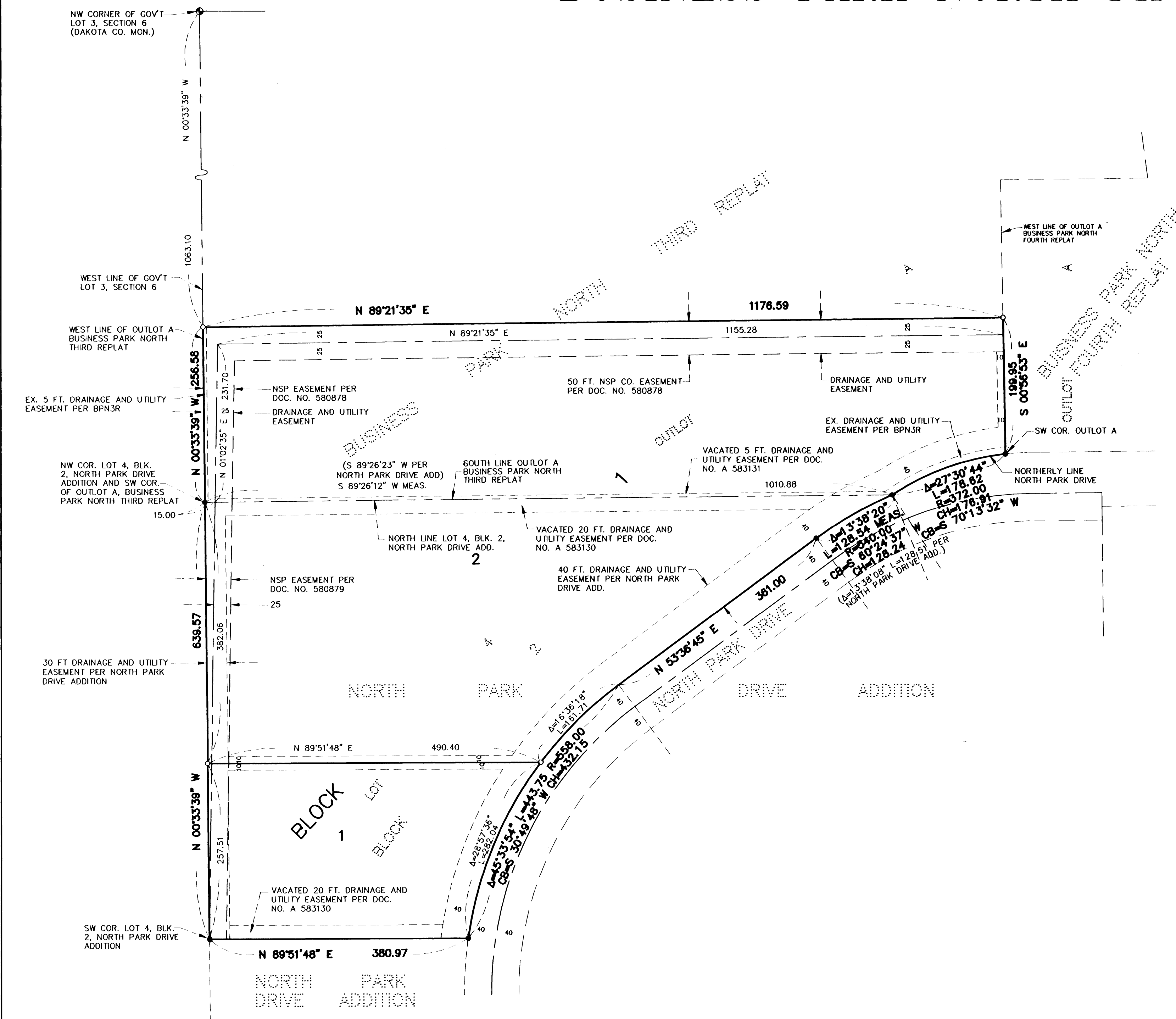


BUSINESS PARK NORTH FIFTH REPLAT



KNOW ALL MEN BY THESE PRESENTS: That the Cannon Falls Economic Development Authority, a public body corporate and politic of the State of Minnesota, fee owner, of the following described property situated in the County of Goodhue, State of Minnesota, to wit:

That part of Outlot A, BUSINESS PARK NORTH THIRD REPLAT, according to the recorded plat thereof, Goodhue County, Minnesota, described as follows: Beginning at the southwest corner of Outlot A, BUSINESS PARK NORTH THIRD REPLAT, according to the recorded plat thereof, Goodhue County, Minnesota; thence North 0 degrees 33 minutes 39 seconds West along the west line of said Outlot A 256.58 feet; thence North 89 degrees 21 minutes 35 seconds East 1176.59 feet to the west line of Outlot A, BUSINESS PARK NORTH FOURTH REPLAT, according to the recorded plat thereof; thence South 0 degrees 56 minutes 53 seconds East along said west line 199.95 feet to the southwest corner thereof; thence westerly 178.62 feet along the northerly line of North Park Drive along a curve concave to the south, radius of 372.00 feet, central angle of 27 degrees 30 minutes 44 seconds and a chord that bears South 70 degrees 13 minutes 32 seconds West to the south line of said Outlot A; thence South 89 degrees 26 minutes 12 seconds West along said south line 1010.88 feet to the point of beginning.

And that the City of Cannon Falls, a Minnesota Municipal Corporation, fee owner, of the following described property situated in the County of Goodhue, State of Minnesota, to wit:

Lot 4, Block 2, NORTH PARK DRIVE ADDITION, according to the recorded plat thereof, Goodhue County, Minnesota.

Have caused the same to be surveyed and platted as BUSINESS PARK NORTH FIFTH REPLAT and do hereby dedicate to the public, for public use forever the drainage and utility easements as shown on the plat.

In witness whereof the Cannon Falls Economic Development Authority, a public body corporate and politic of the State of Minnesota, has caused these presents to be signed by its proper officers this 15th day of March, 2011.

CANNON FALLS ECONOMIC DEVELOPMENT AUTHORITY

Bill Duncan
Bill Duncan, President

Aaron S. Reeves
Aaron S. Reeves, Secretary

In witness whereof the City of Cannon Falls, a Minnesota Municipal Corporation, has caused these presents to be signed by its proper officers this 15th day of March, 2011.

CITY OF CANNON FALLS


Lyman M. Robinson
Lyman M. Robinson, Mayor

Aaron S. Reeves
Aaron S. Reeves, City Administrator

State of Minnesota
County of Goodhue

The foregoing instrument was acknowledged before me this 15th day of March, 2011, by Bill Duncan, President and Aaron S. Reeves, Secretary of the Cannon Falls Economic Development Authority, a public body corporate and politic of the State of Minnesota, on behalf of said Authority.

Sara M. Peers
Notary Public, Goodhue County, Minnesota
My Commission Expires January 31, 2015



State of Minnesota
County of Goodhue

The foregoing instrument was acknowledged before me this 15th day of March, 2011, by Lyman M. Robinson, Mayor and Aaron S. Reeves, City Administrator of the City of Cannon Falls, a Minnesota Municipal Corporation, on behalf of said Corporation.

Sara M. Peers
Notary Public, Goodhue County, Minnesota
My Commission Expires January 31, 2015



I hereby certify: That I have surveyed or directly supervised the survey of the property described on this plat; that I have prepared or directly supervised the preparation of this plat as BUSINESS PARK NORTH FIFTH REPLAT; that this plat is a correct representation of the boundary survey; that all mathematical data and labels are correctly designated on the plat; that all monuments depicted on the plat have been correctly set; that as of the date of this certificate, all water boundaries and wetlands, as defined in Minnesota Statutes 505.01, Subd. 3, are shown and labeled on the plat; and that all public ways are shown and labeled on the plat.

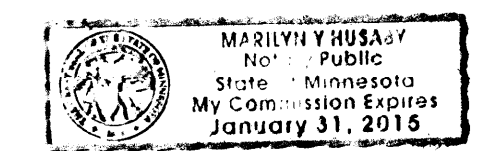
Dated this 3rd day of MARCH, 2011.

V. Richard Samuelson
V. Richard Samuelson
Minnesota License No. 16998

State of Minnesota
County of Goodhue

The foregoing instrument was acknowledged before me this 3rd day of March, 2011, by V. Richard Samuelson, Land Surveyor.

Marilyn Y. Hussa
Notary Public, Goodhue County, Minnesota
My Commission Expires 1-31-2015



Reviewed by the Planning Commission of the City of Cannon Falls, Minnesota this 21st day of March, 2011.

SIGNED: *Michelle Deh*, Chairman ATTEST: *Aaron S. Reeves*, Secretary

Approved by the City of Cannon Falls, Minnesota this 21st day of March, 2011.

SIGNED: *Lyman M. Robinson*, Mayor ATTEST: *Aaron S. Reeves*, City Administrator

Taxes payable in the year 2011 on the land herein described have been paid, there are no delinquent taxes and transfer has been entered this 30th day of March, 2011.

Carolyn Robinson By: *D. Deh* Deputy
Goodhue County Auditor/ Treasurer

Pursuant to Chapter 389.09, laws of Minnesota, and Goodhue County Ordinance No. 2-78, this plat has been approved this 29th day of March, 2011.

Erin Deh
Goodhue County Surveyor

I hereby certify that the within instrument was filed in this office for record this 31st day of March, 2011 at 8:00 o'clock A.M and was duly recorded as document number 587665 file # 363 B

Erin Deh
Goodhue County Recorder

PHONE: (507) 263-3274
SAMUELSON SURVEYING INC.
1103 West Main Street
Cannon Falls, MN. 55009
V. Richard Samuelson
Registered Land Surveyor