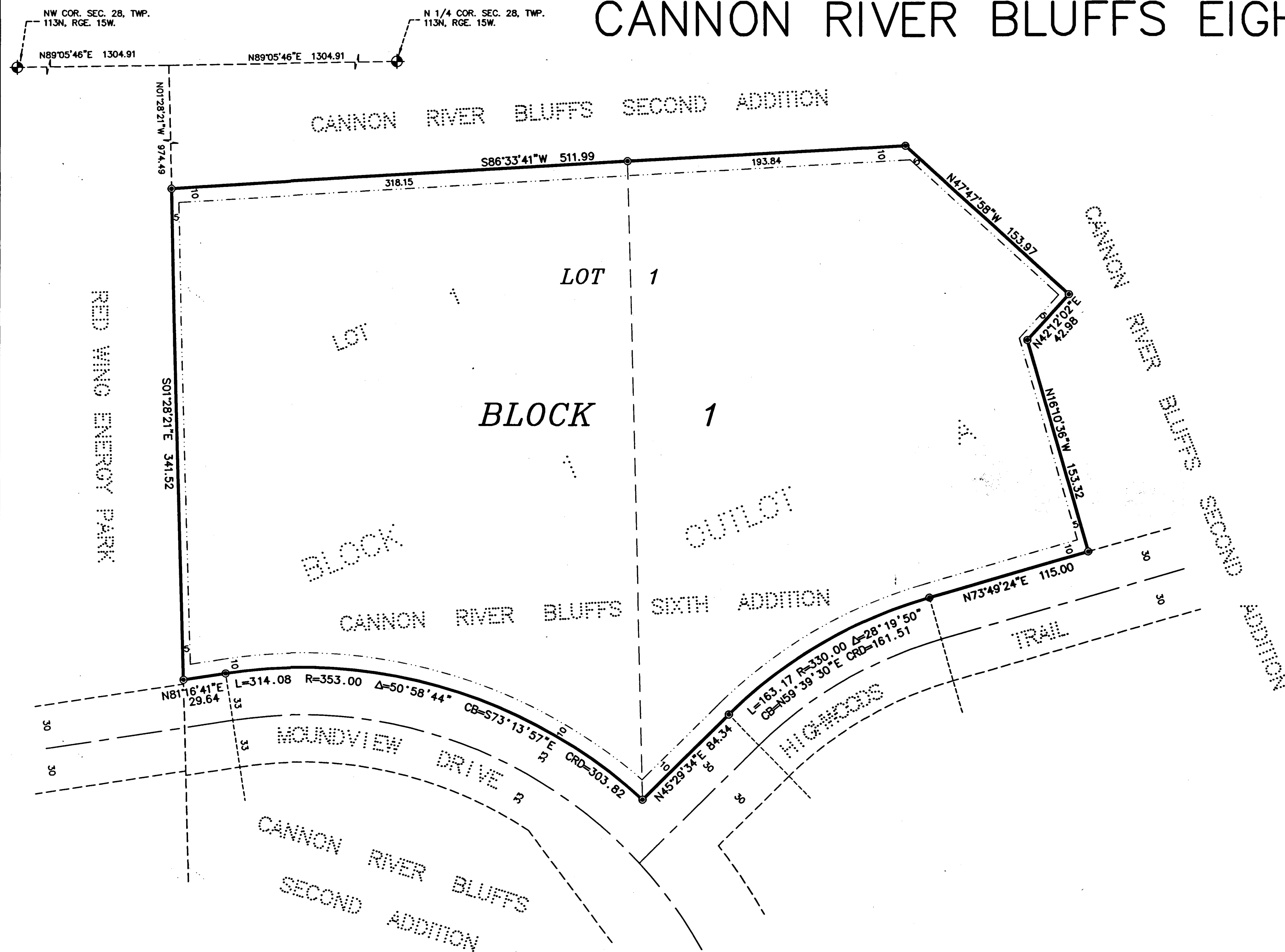


CANNON RIVER BLUFFS EIGHTH ADDITION



KNOW ALL PERSONS BY THESE PRESENTS: That the City of Red Wing, a municipal corporation, owner of the following described property:
 Lot 1 Block 1 & Outlot A, CANNON RIVER BLUFFS SIXTH ADDITION, according to the plat thereof on file and of record in the office of the County Recorder for the County of Goodhue and State of Minnesota.
 Has caused the same to be surveyed and platted as CANNON RIVER BLUFFS EIGHTH ADDITION and does hereby dedicate to the public for public use the drainage and utility easement as created herewith as shown on this plat.
 In witness whereof said City of Red Wing, a municipal corporation, has caused these presents to be signed by it's proper officers this 6th day of February, 2018
 CITY OF RED WING, MINNESOTA
Sean D. Dow it's Mayor Alexi L. Swanson it's Clerk

STATE OF MINNESOTA
 COUNTY OF GOODHUE
 This instrument was acknowledged before me on February 10 2018 by Sean D. Dow its Mayor and Alexi L. Swanson its Clerk of said City of Red Wing, a municipal corporation, on behalf of said corporation.

Notary Public Goodhue County, Minnesota
 My Commission Expires Jan 31, 2020

I Marcus S. Johnson do hereby certify:
 that this plat was prepared by me or under my direct supervision; that I am a duly Licensed Land Surveyor in the State of Minnesota; that this plat is a correct representation of the boundary survey; that all mathematical data and labels are correctly designated on this plat; that all monuments depicted on this plat have been correctly set; that all water boundaries and wet lands, as defined in Minnesota Statutes, Section 505.01, Subd. 3, as of the date of this certificate are shown and labeled on this plat; and all public ways are shown and labeled on this plat.
 Dated this 5th day of February, 2018
Marcus S. Johnson
 Marcus S. Johnson, Land Surveyor
 Minnesota License Number 47460

STATE OF MINNESOTA
 COUNTY OF GOODHUE
 This instrument was acknowledged before me on February 5th 2018 by Marcus S. Johnson, Land Surveyor.
Katie Lynn Frazier
 Notary Public Goodhue County, Minnesota
 My Commission Expires January 31, 2021

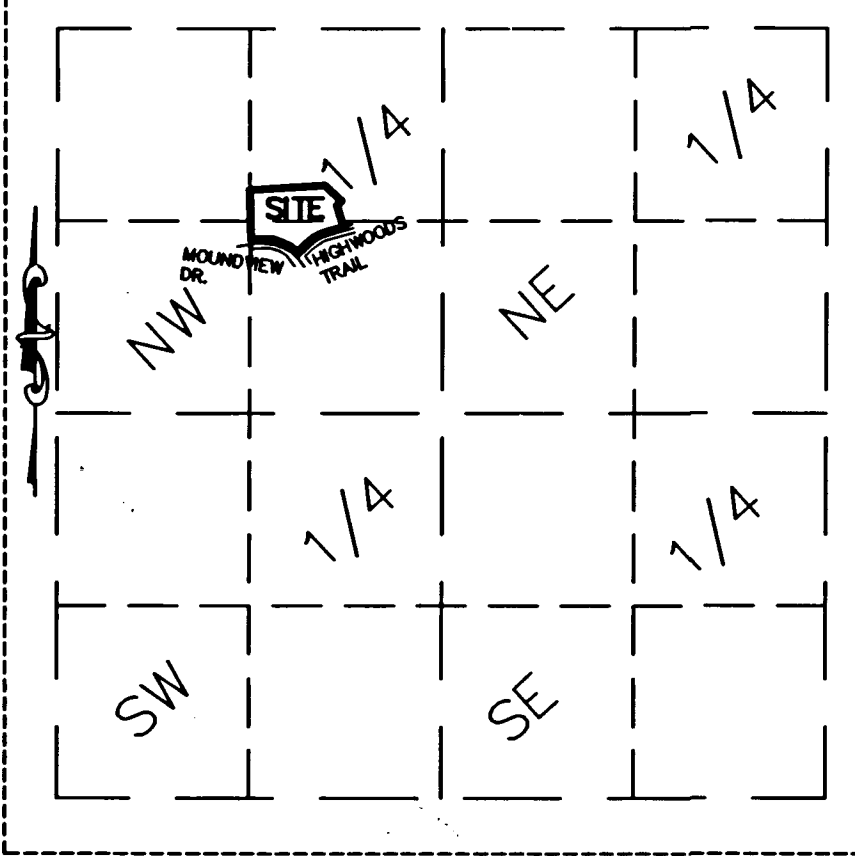
This plat of CANNON RIVER BLUFFS EIGHTH ADDITION was approved and accepted by the City Council of the City of Red Wing, Minnesota at a regular meeting thereof held this 8th day of January 2018, and said plat is in compliance with the provisions of Minnesota Statutes, Section 505.03, Subd. 2.
 City Council, City of Red Wing, Minnesota
 By: Alexi L. Swanson City Clerk By: Sean D. Dow Mayor

Taxes payable in the year 2018 on the land herein described have been paid, there are no delinquent taxes and transfer has been entered this 2nd day of February, 2018.
 By: Cedric Helmer Goodhue County Auditor/Treasurer
 By: [Signature] Deputy


Pursuant to Chapter 389.09, laws of Minnesota, and Goodhue County Ordinance No. 2-78, this plat has been approved this 12th day of February, 2018.
 By: [Signature] Lisa M. Hanni, Goodhue County Surveyor

I hereby certify that the within instrument was filed in this office for record this 12th day of February, 2018, at 2:53pm and was duly recorded as document number 645333 file number ---.
 By: [Signature] Goodhue County Recorder

LOCATION MAP
 SECTION 28, TOWNSHIP 113N, RANGE 15W.
 (NO SCALE)



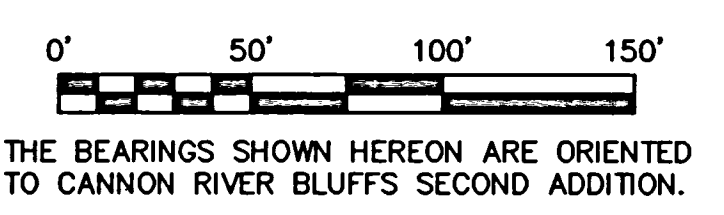

DRAINAGE & UTILITY EASEMENTS ARE SHOWN THUS:



Being 5 feet in width, unless otherwise indicated, and adjoining lot lines, and 10 feet in width, unless otherwise indicated, and adjoining street lines as shown on the plat.

LEGEND

- ◆ DENOTES A GOODHUE COUNTY MONUMENT.
- DENOTES FOUND IRON MONUMENT.



THE BEARINGS SHOWN HEREON ARE ORIENTED TO CANNON RIVER BLUFFS SECOND ADDITION.

JOHNSON & SCOFIELD INC.
SURVEYING AND ENGINEERING
 1203 MAIN STREET, RED WING, MN 55066
 651.388.1558
 www.johnsonscotland.com