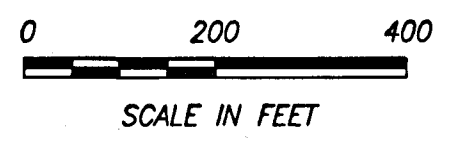
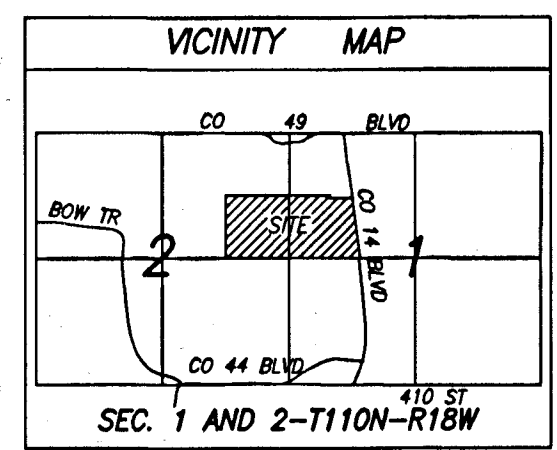
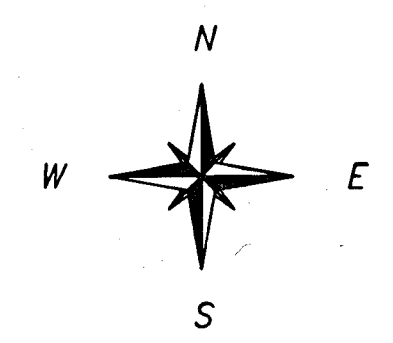


official

MARING ADDITION



- DENOTES FOUND IRON MONUMENT
 - DENOTES SET 1/2" X 15 INCH IRON REBAR MONUMENT WITH PLASTIC CAP MARKED RLS 22044
 - ⊙ DENOTES SET "MAGNAIL"
- THE NORTH LINE OF THE S 1/2 OF THE NW 1/4 OF SEC. 1-T110N-R18W ASSUMES A BEARING OF S 89°52'06" E



KNOW ALL PERSONS BY THESE PRESENTS: That Philip Maring and Marcia Maring, husband and wife, owners of the following described property situated in the County of Goodhue, State of Minnesota:

The Southeast Quarter of the Northeast Quarter of Section 2, Township 110 North, Range 18 West, Goodhue County, Minnesota. AND That part of the South Half of the Northwest Quarter of Section 1, Township 110 North, Range 18 West, Goodhue County, Minnesota, described as follows: Beginning at the northwest corner of said South Half of the Northwest Quarter; thence South 89 degrees 52 minutes 06 seconds East (assumed bearing) along the north line of said South Half of the Northwest Quarter 852.35 feet; thence South 00 degrees 07 minutes 54 seconds West 51.56 feet; thence South 89 degrees 52 minutes 06 seconds East 473.99 feet to the centerline of County 14 Boulevard as described in Document Number 292437; thence South 07 degrees 33 minutes 50 seconds East, along said centerline, 1263.82 feet to the south line of said South Half of the Northwest Quarter; thence North 89 degrees 48 minutes 08 seconds West, along said south line, 1495.71 feet to the southwest corner of said South Half of the Northwest Quarter; thence North 00 degrees 08 minutes 15 seconds East, along the west line of said South Half of the Northwest Quarter, 1302.27 feet to the point of beginning.

Have caused the same to be surveyed and platted as MARING ADDITION.

Philip Maring Marcia Maring
Philip Maring Marcia Maring

State of Minnesota
County of RICE

This instrument was acknowledged before me on 23rd day of DECEMBER, 2021

Siobhan E. Berglund
Siobhan E. Berglund (print)
Notary Public, RICE County, Minnesota.
My commission expires 1-31-2025

I hereby certify that I have surveyed or directly supervised the survey of the property described on this plat; that I prepared or directly supervised the preparation of this plat of MARING ADDITION; that this plat is a correct representation of the boundary survey; that all mathematical data and labels are correctly designated on the plat; that all monuments depicted on the plat have been correctly set; that as of the date of this certificate, all water boundaries and wetlands, as defined in Minnesota Statutes 505.01, Subd. 3, are correctly shown and labeled on the plat; and that all public ways are shown and labeled on the plat.

David G. Rapp
David G. Rapp, Land Surveyor
Minnesota License Number 22044

STATE OF MINNESOTA
COUNTY OF GOODHUE

The foregoing Surveyor's Certificate was acknowledged before me this 20th day of December, 2021, by David G. Rapp, Land Surveyor.

Dawn L. Simon
Dawn L. Simon
Notary Public, Goodhue County, Minnesota
My commission expires 1-31-2025

Approved by the Holden Township Board, this 22 day of Dec, 2021.

Signed M. M. M.
Chairperson

Taxes payable in the year 2021 on the land herein described have been paid, there are no delinquent taxes and transfer has been entered this 27th day of December, 2021.

BJ Anderson
Goodhue County Auditor/Treasurer

By J. J. J., Deputy

Pursuant to Chapter 389.09, laws of Minnesota, and Goodhue County Ordinance No. 2-78, this plat has been approved this 30th day of December, 2021.

Ellen
Goodhue County Surveyor

I hereby certify that proper evidence of title has been presented to and examined by me and I hereby approve this plat to form and execution.

Steve Z. O'Neil 12/22/21
Attorney for Goodhue County Date

I hereby certify that the within instrument was filed in this office for record this 30th day of December, 2021, at 1:38 o'clock P.M. and was duly recorded as document number 662137.

Ellen
Goodhue County Recorder

