


# CANNON FALLS CEMETERY.

## Cannon Falls City, Goodhue Co. Minn.



I, W. H. Anderson, do hereby certify that in the month of December 1885, in accordance with the wishes of the board of trustees of Cannon Falls Cemetery Association, I made a survey of division B of said cemetery, and that this is a correct plat of said survey.


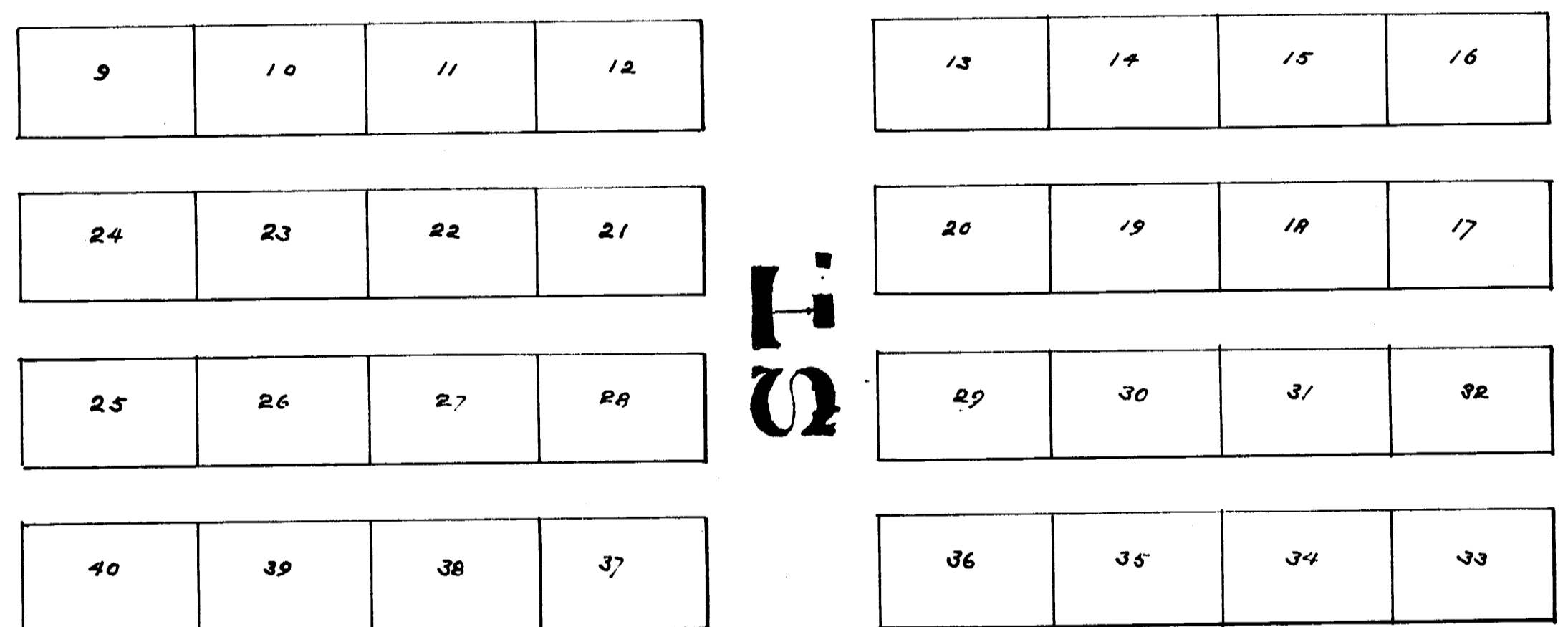
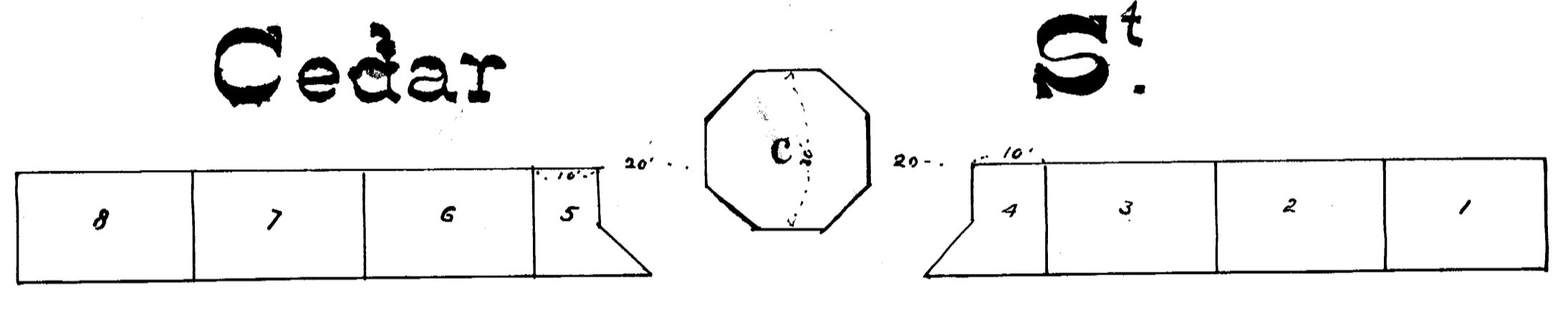
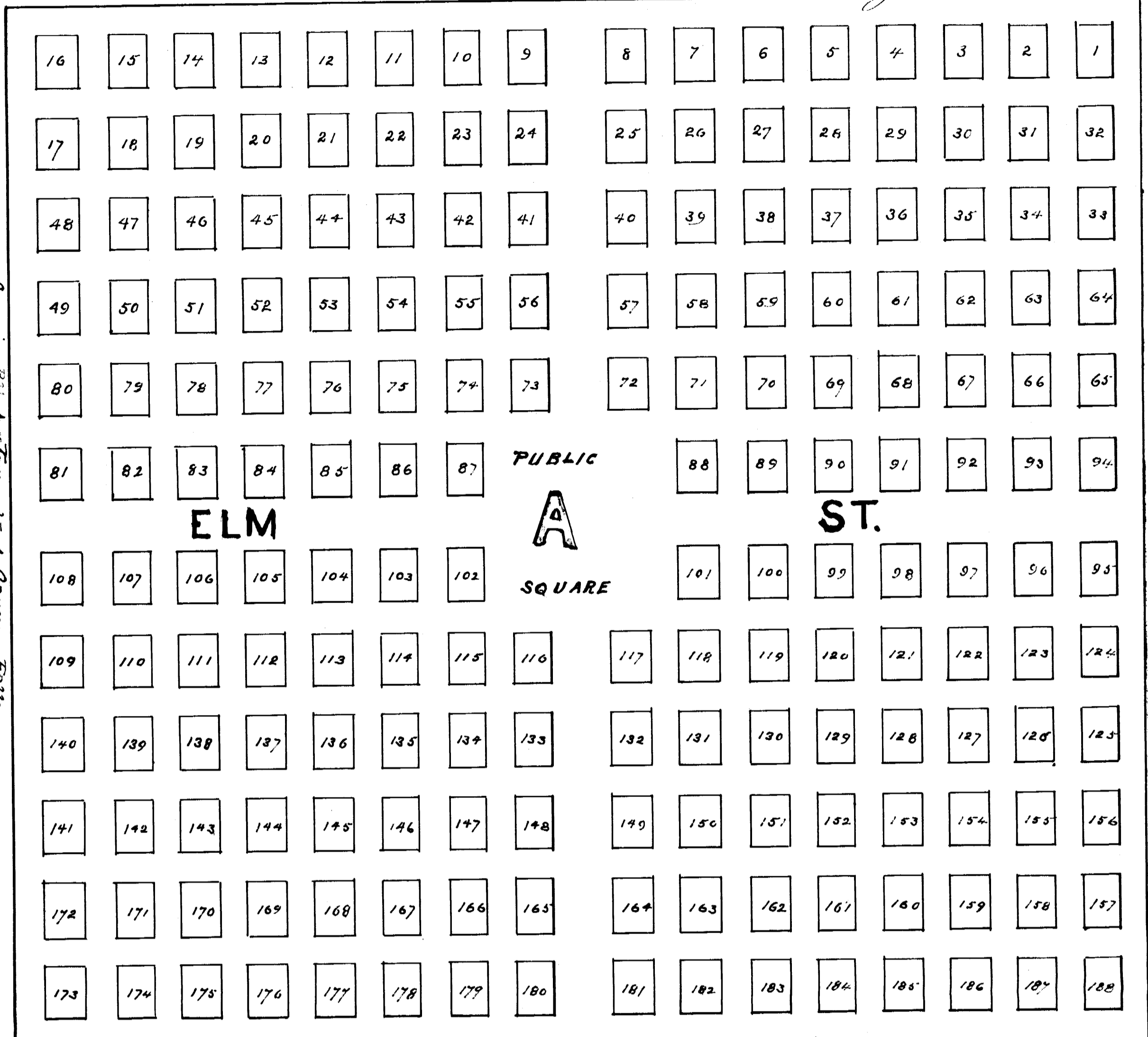
W. H. Anderson  
Surveyor

State of Minnesota  
County of Goodhue

Personally appeared before me W. H. Anderson, to me well known to be the person who executed the foregoing certificate and he acknowledged the same to be his own free act.

W. H. Anderson, Notary Public, Minnesota.

Division A  
 Lots 1st x 10' except South four which is 15' x 10'  
 Streets and Highways 8' wide except Oak and Cedar which are 16' wide.



Deed paid as the within described property is exempt from taxation as it is used for cemetery and no transfer necessary.

April 1st 1887  
 C. H. Brewer,  
 Co. Auditor  
 per

Chief of Register of Deeds  
 Goodhue County, Minn.

I hereby certify that the within instrument was filed for record in this office on the 1st day of April 1887 at 11 o'clock A.M. and was duly recorded in Book 29, page 35.

W. H. Anderson  
 REGISTER OF DEEDS  
 DEPUTY.

**(Division B Notes)**  
 Block 25th to the inch, Var. 8° 12' E, Dec. 17, 1885. Sines: "Diagram 'Foot and minute of degree'" = inches.  
 Blocks in this Division are 20' x 30' unless otherwise designated, All alleys are 10' wide.  
 Cedar St. is 36' wide; Spruce and Oak St. are 30' wide.  
 To locate Oak St. prolong the north boundary of Block 12 to meet Block 13 at the centre intersection of Oak turn 90° L and at 33' is centre of Oak St.  
 Lots are 5' x 10' except 1st lot and 6. of 80 which are 10' R.

Signed, sealed and delivered in presence of  
 Justices of Peace  
 D. C. Yabl

W. H. Anderson  
 Notary Public  
 Cannon Falls, Minn.